

**PUBLIC NOTICE****Notice of Passing of Zoning By-Law 65/13**

TAKE NOTICE that the Township of Puslinch Council passed By-Law 65/13 on November 6, 2013, under Section 34 of *the Planning Act, R.S.O. 1990, c.P.13*, as amended, pursuant to an application by Barry and Jane Lee (File D14/LEE) – 7751 Maltby Road.

AND TAKE NOTICE that only individuals, corporations and public bodies may appeal a zoning by-law to the Ontario Municipal Board (OMB). A Notice of Appeal may not be filed by an unincorporated association or group. However, a notice of appeal may be filed in the name of an individual who is a member of the association or the group on its behalf.

To appeal this zoning by-law a **notice of appeal** must be filed with the Township Clerk, at the address noted below, **no later than December 3, 2013**. A copy of an appeal form is available from the OMB website at www.omb.gov.on.ca or by contacting the Township Clerk.

The Notice of Appeal must:

1. be in writing;
2. set out the reasons for the appeal; and
3. be accompanied by the fee prescribed under the *Ontario Municipal Board Act* in the amount of \$125.00 payable by certified cheque or money order to the Minister of Finance, Province of Ontario.

No person or public body shall be added as a party to the hearing of the appeal unless, before the by-law was passed, the person or public body made oral submissions at a public meeting or written submissions to the Council or, in the opinion of the Ontario Municipal Board, there are reasonable grounds to add the person or public body as a party.

A key map and an explanation of the purpose and effect of the by-law are outlined on page 2. The complete by-law is available for inspection in the Township Clerk's Office during regular office hours.

This zoning by-law amendment has been filed to satisfy a condition of consent application B117/12.

DATED November 13, 2013. Karen Landry, CAO/Clerk
7404 Wellington Road 34, Guelph, ON N1H 6H9
Telephone: 519-763-1226
klandry@puslinch.ca

EXPLANATORY NOTE: BY-LAW NO. 65/13

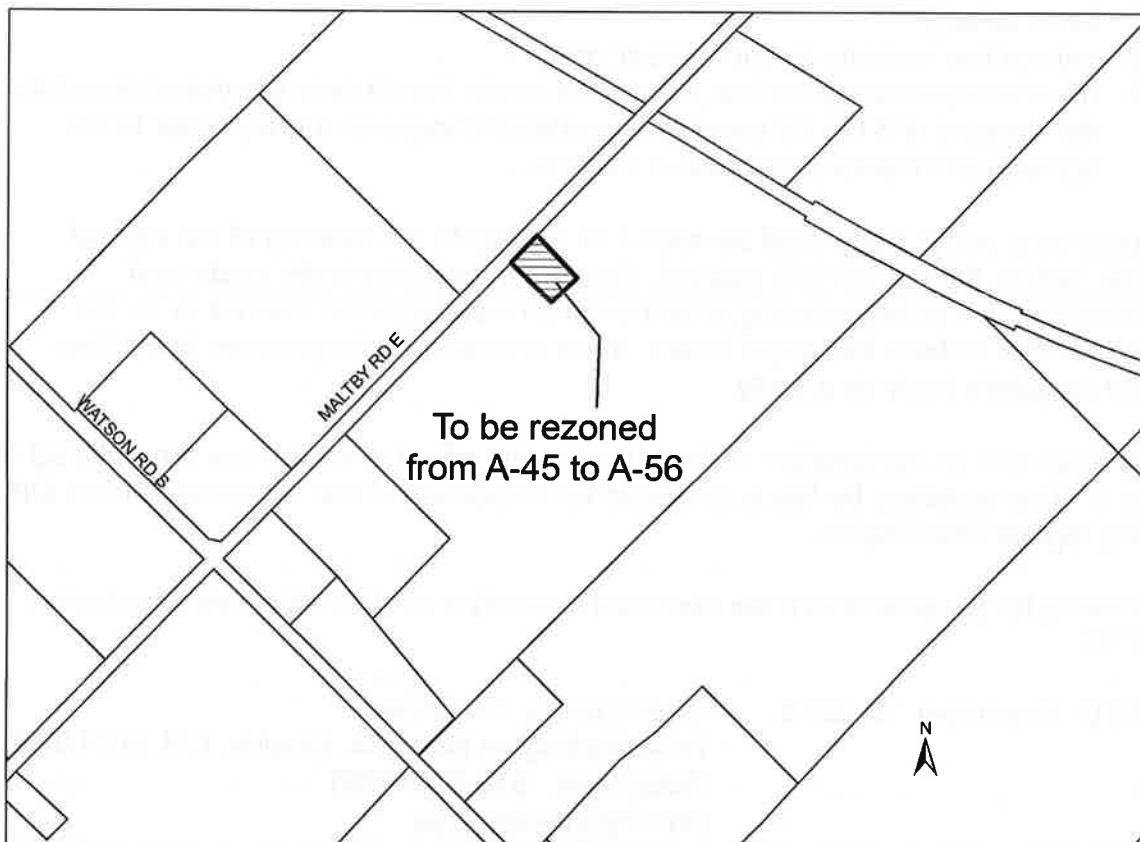
By-law Number 65/13 amends the Township of Puslinch Zoning By-law 19/85 by rezoning Part Lot 16, Concession 10, municipally known as 7751 Maltby Road, from Agricultural Site-Specific (A-45) to **Agricultural Site Specific (A-56) Zone** and amends the text of the existing A-45 Zone.

The purpose of this zone change is to satisfy conditions of severance application B117/12 to create a vacant rural residential lot, by:

- Removing the provisions for farm help from the new lot (A-45 Zone);
- Addressing Minimum Distance Separation 1 (MDS1) requirements from the barn on the property to the new residential lot by capping the size of the existing barn as it exists today and requiring an increased rear yard setback for a dwelling on the new lot.

The Natural Environment (NE) Zone on the property will remain unchanged.

Key Map



6.2(a)

To: Karen Landry
Subject: Santa Clause Parade & ORC

Hi Karen,

On behalf of the Optimist Club of Puslinch I am requesting the fees be waved on the ORC and the kitchen on Nov.24th for the Santa Clause Parade.

Thank you.

Robert Mcfarlane

Sunday, November 3rd, 2013

To members of the Township Council,

Hello, my name is Nichole Caswell. I'm a long time resident of Puslinch and have been a fitness instructor at the ORC in Aberfoyle for well over a year. I'm writing you this letter to ask that you waive the rental fee for the gym, on Saturday, November 16th from 10am-12pm, for a Heart and Stroke Fundraiser (Zumba for Heart) that I will be hosting.

I hosted this event last year (the fees were covered by the Rec. Committee) and had a great turn out, raising over \$800. This year I hope to raise even more money and have more people come out to view the facility, participate in a Zumba class with me and raise money (while having fun!!) for a great cause.

If you have any questions about this event please feel free to contact me anytime. Also, the following webpage (see below), designed by Heart and Stroke, is being used this year to register individuals and to receive donations. Please take a look if you're interested. There's a lot of information under the "event information" tab on the left side of the homepage.

<http://www.fitforheart.ca/GuelphZumbaforHeart>

Once again, the event, Zumba for Heart, is from 10am-12pm at the ORC (2 hours x \$26/hr = \$52 + HST = \$58.76 (TOTAL)) on Saturday, November 16th, 2013.

My hope is to donate 100% of the proceeds to the Heart and Stroke foundation, waiving this fee will help make that a possibility.

I would love to see members of the council participate in Zumba for Heart!

Thank you for your consideration with this matter,
Nichole Caswell



County of Wellington Solid Waste Services Division

74 Woolwich Street
Guelph ON N1H 3T9
T: 519.837.2601
T: 1.866.899.0248
F: 519.837.8138

RECEIVED

NOV 12 2013

Township of Puslinch



Dear Customer;

As of December 31, 2013 the landfill portion of the Aberfoyle Waste Facility will be full and the disposal operation closed. A long term transfer operation will remain for handling small business and residential waste and recycling only. **As of January 1, 2014 the current Friday and Saturday operations will be expanded to include Wednesday.** This three day operation is consistent with all other County transfer operations, and all days will continue to have 8:00 am to 4:00 pm service hours.

Existing recycling services have been maintained, however due to the limited area available at this site only smaller waste bins can be provided for handling garbage. **As of January 1, 2014** this will require any larger commercial vehicles (cube vans, stake trucks, roll-offs, dump trucks, garbage packers, etc.) and farm vehicles (stake trucks, etc.) to be **redirected to alternate locations.**

The Solid Waste Services Division would like to thank you for your understanding and support as this site has concluded landfill operations and undergone renovation into a long term transfer facility. Final paving and landscaping will occur in the summer of 2014.

If you have any questions please call Solid Waste Services at 519.837.2601.

The following alternate locations are available for your consideration:

- City of Guelph Waste Resource Facility (Residential and Business waste)
110 Dunlop Drive, Guelph
Mon – Fri from 7:00 am – 6:00 pm
Saturdays from 8:30 am – 3:45 pm
T: 519.767.0598
- Wasteco (Business waste only)
235 Curtis Drive, Guelph
Mon – Fri from 6:00 am – 5:30 pm
Not open on Saturdays
T: 519.836.1610

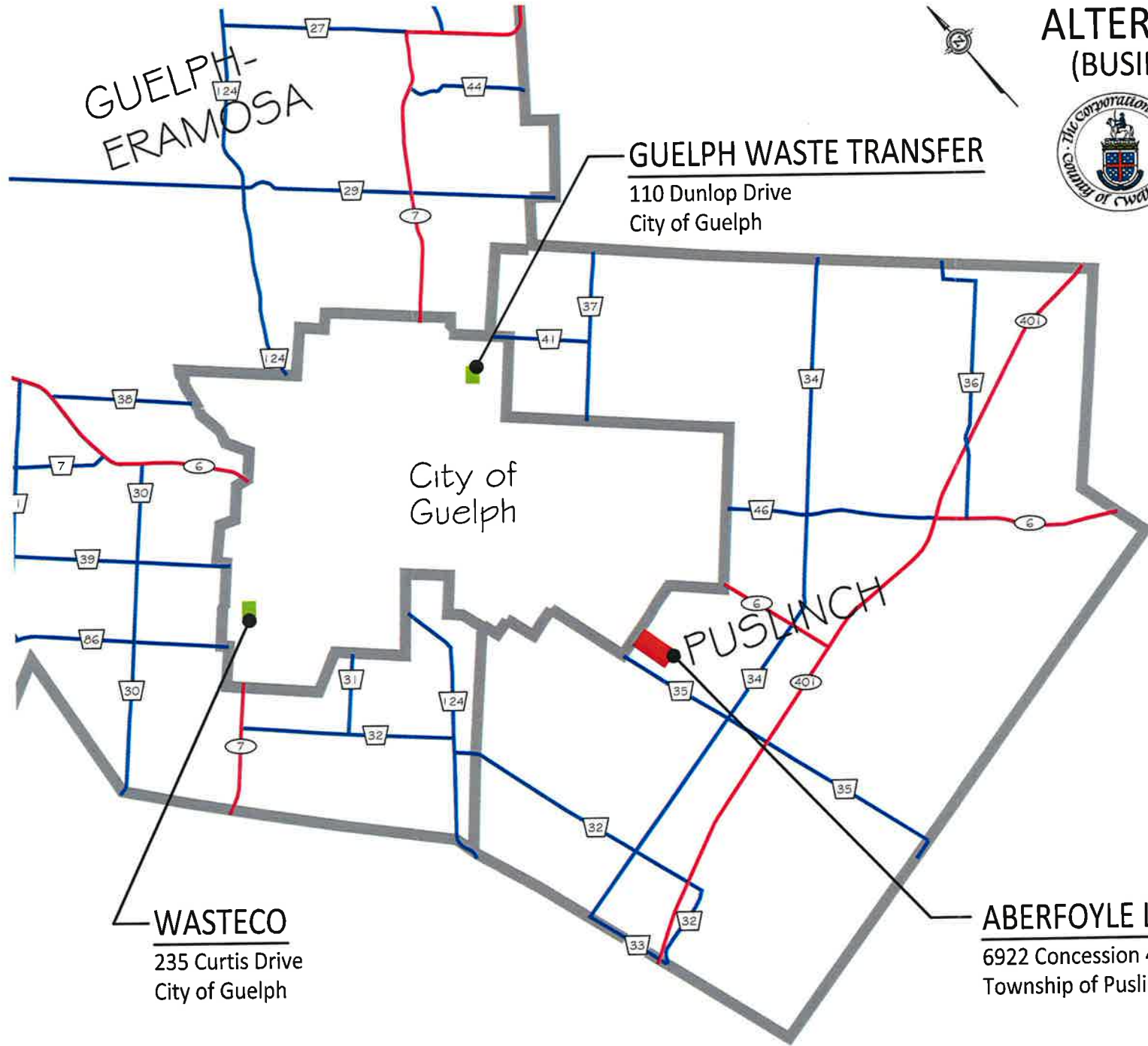
CLERK'S DEPARTMENT	
TO	
Copy	
Please Handle	
For Your Information	
Council Agenda	Nov 20/13
File	

Please call in advance to confirm fees and acceptable wastes.



Alternate formats available upon request.

ALTERNATE SITES (BUSINESS WASTE)



GUELPH WASTE TRANSFER
110 Dunlop Drive
City of Guelph

WASTECO
235 Curtis Drive
City of Guelph

ABERFOYLE LANDFILL
6922 Concession 4,
Township of Puslinch

6.4(a)



Dufferin Aggregates
2300 Steeles Ave W, 4th Floor
Concord, ON L4K 5X6
Canada

October 11, 2013

	CLEM	ENT
TO	S.D. ✓	No Concerns
Copy		
Please Handle		✓ (Comments)
For Your Information		
Council Agenda		✓
File		EIO/MIL

Al Murray
Guelph Area Team Supervisor
Ministry of Natural Resources
Guelph District
1 Stone Road West
Guelph, Ontario
N1G 4Y2

Attention: Mr. Al Murray

**Re: Monthly Monitoring Report
Mill Creek Pit, License #5738
Township of Puslinch, Wellington County**

Please find enclosed the required monitoring data for the month of September 2013. As indicated, there were no exceedences in this month.

If you have any questions, please do not hesitate to call.

Sincerely,

Ron Van Ooteghem
Site Manager

C.c.
Karen Landry (Township of Puslinch)
Sonja Strynatka (GRCA)
Kevin Mitchell (Dufferin Aggregates)
University of Guelph

Monthly Reporting
Mill Creek Aggregates Pit
September 2013

Date	DP21 (mASL)	Threshold Value (mASL)	Exceedance
6-Sep-13	305.76	305.49	NO
12-Sep-13	305.81	305.49	NO
19-Sep-13	305.77	305.49	NO
25-Sep-13	305.80	305.49	NO

Date	BH13 (mASL)	DP21 (mASL)	Head Difference (m)	Threshold Value (m)	Exceedance
6-Sep-13	306.18	305.76	0.42	0.10	NO
12-Sep-13	306.21	305.81	0.40	0.10	NO
19-Sep-13	306.16	305.77	0.39	0.10	NO
25-Sep-13	306.22	305.80	0.42	0.10	NO

Date	DP17 (mASL)	Threshold Value (mASL)	Exceedance
6-Sep-13	305.23	305.17	NO
12-Sep-13	305.25	305.17	NO
19-Sep-13	305.25	305.17	NO
25-Sep-13	305.27	305.17	NO

Date	BH92-12 (mASL)	DP17 (mASL)	Head Difference (m)	Threshold Value (m)	Exceedance
6-Sep-13	305.39	305.23	0.16	0.06	NO
12-Sep-13	305.42	305.25	0.17	0.06	NO
19-Sep-13	305.45	305.25	0.20	0.06	NO
25-Sep-13	305.44	305.27	0.17	0.06	NO

Date	DP3 (mASL)	Threshold Value (mASL)	Exceedance
6-Sep-13	304.72	304.54	NO
12-Sep-13	304.74	304.54	NO
19-Sep-13	304.70	304.54	NO
25-Sep-13	304.73	304.54	NO

Date	DP6 (mASL)	DP3 (mASL)	Head Difference (m)	Threshold Value (m)	Exceedance
6-Sep-13	305.52	304.72	0.80	0.58	NO
12-Sep-13	305.50	304.74	0.76	0.58	NO
19-Sep-13	305.47	304.70	0.77	0.58	NO
25-Sep-13	305.55	304.73	0.82	0.58	NO

Date	DP2 (mASL)	Threshold Value (mASL)	Exceedance
6-Sep-13	304.19	303.50	NO
12-Sep-13	304.19	303.50	NO
19-Sep-13	304.20	303.50	NO
25-Sep-13	304.22	303.50	NO

Date	BH92-27 (mASL)	DP2 (mASL)	Head Difference (m)	Threshold Value (m)	Exceedance
6-Sep-13	304.80	304.19	0.61	0.32	NO
12-Sep-13	304.81	304.19	0.62	0.32	NO
19-Sep-13	304.77	304.20	0.57	0.32	NO
25-Sep-13	304.84	304.22	0.62	0.32	NO

Date	DP1 (mASL)	Threshold Value (mASL)	Exceedance
6-Sep-13	304.27	303.91	NO
12-Sep-13	304.29	303.91	NO
19-Sep-13	304.26	303.91	NO
25-Sep-13	304.32	303.91	NO

Date	BH92-29 (mASL)	DP1 (mASL)	Head Difference (m)	Threshold Value (m)	Exceedance
6-Sep-13	305.05	304.27	0.78	0.23	NO
12-Sep-13	305.04	304.29	0.75	0.23	NO
19-Sep-13	304.97	304.26	0.71	0.23	NO
25-Sep-13	305.08	304.32	0.76	0.23	NO

Date	DP5C (mASL)	Threshold Value (mASL)	Exceedance
6-Sep-13	303.25	302.79	NO
12-Sep-13	303.33	302.79	NO
19-Sep-13	303.32	302.79	NO
25-Sep-13	303.32	302.79	NO

Date	OW5-84 (mASL)	DP5C (mASL)	Head Difference (m)	Threshold Value (m)	Exceedance
6-Sep-13	303.55	303.25	0.30	0.25	NO
12-Sep-13	303.60	303.33	0.27	0.25	NO
19-Sep-13	303.59	303.32	0.27	0.25	NO
25-Sep-13	303.58	303.32	0.26	0.25	NO

Note: No exceedances to report.


Monthly Reporting
 Mill Creek Aggregates Pit
 September 2013

		Max. Allowable as per PTTW- Main Pond												
		(Imperial Gallons)										(Litres)		
		2,500										per minute		
		1,800,000										per day		
Total Monthly Precipitation (mm):		71.8	Waterloo-Wellington Airport (September Actual)										11,365	
Total Monthly Normal Precipitation (mm)		67	Waterloo-Wellington Airport (30-year Normal)										8,183,000	
Date	Below Water Table Extraction (wet tonnes) Phase 2	Below Water Table Extraction (wet tonnes) Phase 3	Water Pumped from Main Pond (gals)	Water Pumped from Active Silt Pond (gals)	Main Pond Level (mASL)	Exceedance Y/N (BELOW 305.5 mASL)	Phase 2 Pond Level (mASL)	Exceedance Y/N (BELOW 305.0 mASL)	Phase 3 Pond Level (mASL) INACTIVE	Exceedance Y/N (BELOW 303.85 mASL)	Phase 4 Pond Level (mASL)	Exceedance Y/N (BELOW 304.5 mASL)	SP3 Ext Level (mASL)	Exceedance Y/N (ABOVE 307.1 mASL) or (BELOW 304.85 mASL)
1-Sep-13	0	0	0	0	306.56	NO	306.24	NO	305.24	NO	305.24	NO	305.24	NO
2-Sep-13	0	0	0	0	306.56	NO	306.24	NO	305.24	NO	305.24	NO	305.24	NO
3-Sep-13	0	7200	1,617,434	3,514,669	306.52	NO	306.24	NO	305.27	NO	305.27	NO	305.27	NO
4-Sep-13	0	7200	1,670,227	0	306.55	NO	306.23	NO	305.23	NO	304.96	NO	304.96	NO
5-Sep-13	0	7200	1,644,050	3,698,123	306.51	NO	306.22	NO	305.22	NO	305.21	NO	305.21	NO
6-Sep-13	0	2700	1,712,681	0	306.55	NO	306.21	NO	305.21	NO	304.93	NO	304.93	NO
7-Sep-13	0	0	0	0	306.55	NO	306.21	NO	305.21	NO	304.93	NO	304.93	NO
8-Sep-13	0	0	0	0	306.55	NO	306.21	NO	305.21	NO	304.93	NO	304.93	NO
9-Sep-13	0	7200	1,274,942	2,872,578	306.52	NO	306.21	NO	305.21	NO	305.26	NO	305.26	NO
10-Sep-13	0	6300	1,668,687	3,121,364	306.52	NO	306.21	NO	305.21	NO	305.01	NO	305.01	NO
11-Sep-13	0	6300	1,598,297	0	306.52	NO	306.21	NO	305.21	NO	304.77	NO	304.77	NO
12-Sep-13	0	6300	1,666,267	0	306.52	NO	306.21	NO	305.22	NO	305.06	NO	305.06	NO
13-Sep-13	0	3600	1,665,387	0	306.52	NO	306.21	NO	305.22	NO	305.26	NO	305.26	NO
14-Sep-13	0	0	0	0	306.52	NO	306.21	NO	305.22	NO	305.26	NO	305.26	NO
15-Sep-13	0	0	0	0	306.52	NO	306.21	NO	305.22	NO	305.26	NO	305.26	NO
16-Sep-13	0	7200	1,673,086	2,515,568	306.47	NO	306.19	NO	305.24	NO	305.25	NO	305.25	NO
17-Sep-13	0	6900	1,685,184	3,582,639	306.50	NO	306.18	NO	305.23	NO	305.11	NO	305.11	NO
18-Sep-13	0	6000	1,672,206	0	306.54	NO	306.17	NO	305.22	NO	304.85	NO	304.85	NO
19-Sep-13	0	7050	1,671,546	1,879,197	306.50	NO	306.17	NO	305.21	NO	305.11	NO	305.11	NO
20-Sep-13	0	3600	1,649,329	1,546,604	306.51	NO	306.16	NO	305.19	NO	304.90	NO	304.90	NO
21-Sep-13	0	0	0	0	306.51	NO	306.16	NO	305.19	NO	304.90	NO	304.90	NO
22-Sep-13	0	0	0	0	306.51	NO	306.16	NO	305.19	NO	304.90	NO	304.90	NO
23-Sep-13	0	4500	1,370,628	2,164,497	306.51	NO	306.16	NO	305.24	NO	305.26	NO	305.26	NO
24-Sep-13	0	3300	1,550,123	0	306.51	NO	306.16	NO	305.24	NO	305.25	NO	305.25	NO
25-Sep-13	0	0	1,602,256	0	306.51	NO	306.16	NO	305.24	NO	305.25	NO	305.25	NO
26-Sep-13	0	0	1,179,035	3,553,823	306.51	NO	306.16	NO	305.24	NO	305.26	NO	305.26	NO
27-Sep-13	0	0	0	1,191,573	306.53	NO	306.18	NO	305.25	NO	305.07	NO	305.07	NO
28-Sep-13	0	0	0	0	306.53	NO	306.18	NO	305.25	NO	305.07	NO	305.07	NO
29-Sep-13	0	0	0	0	306.53	NO	306.18	NO	305.25	NO	305.07	NO	305.07	NO
30-Sep-13	0	3150	1,667,147	3,419,202	306.53	NO	306.17	NO	305.36	NO	305.20	NO	305.20	NO
Total	0	95700	30,238,513	33,059,838										
Avg./ day	0.0	3190.00	1,007,950.42	1,101,994.61	306.52	NO	306.19	NO	305.23	NO	305.10	NO	305.10	NO

Note: No exceedences to report



Gamsby and Mannerow
ENGINEERS



October 21, 2013
Our File: 105026-2

Township of Puslinch
RR 3, 7404 Wellington Road 34
Guelph, ON N1H 6H9

Attention: Mrs. Karen Landry, CAO

Re: Carroll Pond and Lesic-Jassal
Municipal Drain Water Quality
Monitoring Year 4

Dear Ms. Landry:

Gamsby and Mannerow Limited have completed the fourth year of a five year water quality monitoring program for the Carroll Pond and Lesic-Jassal Municipal Drain Project. The work was completed in general accordance with the Water Quality Monitoring Plan dated June 2008, as prepared by Gamsby and Mannerow and as amended through discussions with the Township of Puslinch in the spring of 2012.

The purpose of the monitoring program is to evaluate the effectiveness of the stormwater management system with respect to potential impacts on the receiving water body on St. Marys land. Carroll Pond and Lesic-Jassal Municipal Drain are operated under Ministry of Environment Certificate of Approval (C of A) Number 8229-78GJNM issued November 13, 2007.

METHODOLOGY

When possible, selected water samples were collected along the Carroll Pond Municipal Drain and at the receiving water body on St. Marys land within 24 hours of a significant rain event. Samples were collected on the following dates: December 11, 2013, March 13, 2013, June 7, 2013 and September 26, 2013.

The sampling program was updated in the spring of 2012 in order to obtain additional information regarding background water quality levels within St. Marys pond. Sample locations #5 and #6 were added within St. Marys pond in order to monitor large scale water quality changes in the receiving water body. At the request of the Township Sample location #6 was removed from the sampling program to maintain the original sample volumes of the project. Sample location #2 (Carroll Pond intermediate cell) was removed from on-going sampling to save on laboratory analysis costs. Sample location #4 (Outlet to St Marys Pond), which was historically collected directly from the outlet pipe was relocated to approximately 2.0m within the pond in the area where the municipal drain outlet pipe mixes with the receiving water body. No changes to sample location #1 and #3 were made during this monitoring period. Figure 1 illustrates the sample locations discussed above.

people engineering environments

Gamsby and Mannerow Ltd. Guelph, Owen Sound, Listowel, Kitchener, Exeter
650 Woodlawn Rd. W. Block C, Unit 2, Guelph, ON N1K1B8 519-824-8150 fax 519-824-8089 www.gamsby.com

Collected water samples were un-filtered, with the exception of the mercury water sample which is field filtered, and placed directly into laboratory supplied containers, packaged in a cooler with ice packs and delivered to Maxxam Analytics Incorporated (Maxxam) for laboratory analysis under standard chain of custody protocols. Prior to sample collection, water pH and temperature values were measured and recorded in order for the laboratory to perform un-ionized ammonia calculations. Summaries of laboratory results are presented on Tables 1 and 2 with copies of Laboratory Certificates of Analysis included in Appendix 'A'. For comparison purposes, previous sample results are also included in Tables 1 and 2.

Since the existing C of A does not include effluent compliance limits, collected sample results were compared to the current Ministry of the Environment Provincial Water Quality Objectives (PWQOs). Water quality results exceeding the PWQO objectives are highlighted in the presented tables.

WATER QUALITY RESULTS

Over the last four years of the water quality monitoring program, most water quality parameters now have a historical data set of 17 individual samples from June 2008 to the September 2013. A summary of the water quality results is shown in Tables 1 and 2.

With regards to Table 1 data, oil and grease levels for all three cells remain consistently low in all samples locations. During the June 2013 sampling period it was observed that an oil sheen and slight "scum" were located on top of the water in Cells #1 and #3. The analytical results for this sampling period reflect this field observation with higher than normal concentrations observed. It should be noted that while higher than normal concentrations of oil and grease were observed at this time, the water sample analysis did not indicate the presence of synthetic oil and grease (i.e. petroleum source), but was recorded as animal and vegetable based oil and grease.

In the receiving water body of St. Marys Pond an average pH of 8.1 was measured from sample locations #4, #5 and #6. A pH level range of 6.5 to 8.5 is typical for most natural watercourses. For reference purposes, the background pH levels in St. Marys Pond prior to completion of the Carroll Pond and Lesic-Jassal Municipal Drain project was elevated at 9.3 as measured in June of 2008.

Total phosphorous concentrations within Carroll Pond remain consistently elevated at a geometric mean concentration of approximately 0.08 mg/L (80 µg/L). The total phosphorus concentrations measured in St. Marys Pond are slightly lower at a geometric mean concentration of approximately 0.03 mg/L (30 µg/L). The reported phosphorous concentrations for Carroll Pond are high as sampling is generally conducted within 24 hours of a significant rain event and the stormwater retention ponds may not have had sufficient time to settle out a majority of the suspended solids and bound phosphorous. As outlined in the report entitled "*Carroll Pond and Lesic-Jassal Municipal Drain Water Quality Workplan and Interim Report*" dated February 21, 2012, phosphorous concentrations within Carroll Pond were found to decline with time following a significant rain event.



Similar to the previous three monitoring years, Carroll Pond continues to experience elevated levels of fecal and total coliform. The two sampling locations within St. Marys Pond also historically exhibit elevated levels of fecal and total coliforms. High levels of fecal and total coliforms are typical for open water ponds of this nature.

With regards to Table 2 data, consistent trends of elevated aluminum (466 mg/L), iron (645 mg/L), lead (5 mg/L) and zinc (35 mg/L) have been measured in Carroll Pond and at the outlet to St. Marys Pond (all values reported as geometric means). Background samples collected within St. Marys Pond also reveal elevated levels of aluminum (198 mg/L), iron (589 mg/L) and lead (4 mg/L) which exceeded the PWQO Standard (all values reported as geometric means).

Based on water quality results collected over the last four years of monitoring, the Carroll Pond and Lesic-Jassal Municipal Drain does not appear to be having a measurable adverse impact on the receiving water body of St. Marys pond. While exceedances of the PWQO have been measured, significant adverse environmental impacts are not anticipated. Continued sampling as part of the five year monitoring program is recommended to maintain a record of long term water quality data for both Carroll Pond and St. Marys Pond. No major alterations of adjustment regarding the operation of the Lesic-Jassal and Carroll Pond municipal drains are deemed necessary at this time.

We trust this meets your requirements at this time. Please feel free to contact the undersigned if you have any questions or require further clarification.

GAMSBY AND MANNEROW LIMITED

Per:



Matthew Ballaban, M.Sc., P.Eng.

MB/cy

Z:\105-2005\105026-2\Documents\Reports, Manuals, Contracts\Year 4 Reports\105026-2 Letter_Township of Puslinch_Year 4 - 2013.doc



105026-2
 Carroll Pond
 Lesic-Jassal
 Municipal Drains
 Township of Puslinch



LEGEND

- PROPERTY LINE
- STORM SEWER
- CATCH BASIN
- CATCH BASIN MANHOLE
- *2 WATER QUALITY SAMPLING STATION AND NUMBER
- FLOW DIRECTION

SAMPLE LOCATIONS :

- *1 CELL #1
- *2 CELL #2
- *3 CELL #3
- *4 OUTLET TO ST. MARYS POND
- *5 ST. MARYS POND
- *6 ST. MARYS POND

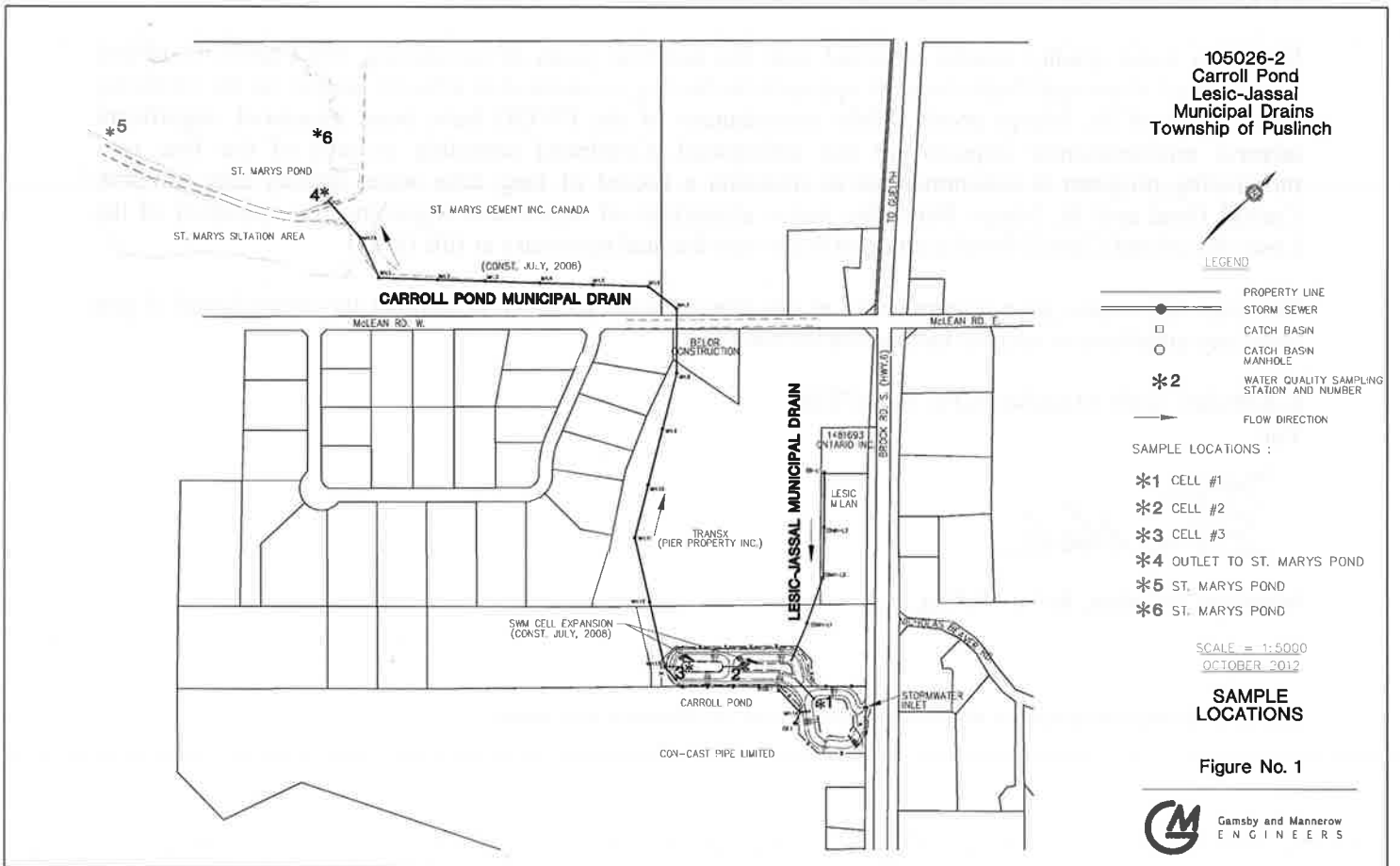
SCALE = 1:5000
 OCTOBER 2012

SAMPLE LOCATIONS

Figure No. 1



Gamsby and Mannerow
 ENGINEERS



6.6(a)

Minister
of Veterans Affairs



Ministre
des Anciens Combattants

Ottawa, Canada K1A 0P4

OCT 31 2013

RECEIVED

NOV 05 2013

Township of Puslinch

Ms. Karen Landry
Chief Administrative Officer / Clerk
Township of Puslinch
7404 Wellington Road #34
RR 3
Guelph, Ontario
N1H 6H9

Dear Ms. Landry:

I am pleased to inform you that Veterans Affairs Canada has approved a contribution of an amount not to exceed fifty percent of eligible costs, up to a maximum of \$23,100, to the Township of Puslinch, under the Cenotaph/Monument Restoration Program. This contribution is to fund part of the costs associated with the restoration of the Puslinch Cenotaph.

Very shortly, we will send you two original copies of a Contribution Agreement for signature. The agreement sets out the conditions that must be met before we can release the funds. Please note that one of these conditions is that you obtain approval from Veterans Affairs Canada before making any announcement related to this project. I would encourage you to read carefully the section on communications roles and responsibilities.

Veterans Affairs Canada, through the Canada Remembers Program, endeavours to keep alive the achievements and sacrifices made by those who served Canada in times of war, armed conflict and peace and to promote an understanding of the significance of these efforts in Canadian life as we know it today.

CLERK'S DEPARTMENT	
TO	MH BC N.L.A
Copy	D.C DT
Please Handle	
For Your Information	✓
Council Agenda	Nov 20/13
File	File

.../2



Year of the Korean War Veteran
Année des vétérans de la guerre de Corée



Cenotaphs and monuments are silent but powerful reminders of what our Veterans accomplished and sacrificed for all of us. To maintain the faith our Veterans placed in our future, we must maintain monuments to their memory and care for them with the dignity and grace they deserve. I am pleased that the Department is able to assist the Township of Puslinch in conserving its memorial for future generations.

I wish you every success in this endeavour.

Sincerely,

A handwritten signature in blue ink, appearing to read "J. Fantino", with a large, stylized flourish extending to the right.

Hon. Julian Fantino, PC, MP