


























Legend

-  Propane Tank
-  Propane Hazard Area
-  Municipal Offices
-  OPP Stations
-  Hospitals
-  Fire Stations
-  Information Centres
-  Schools
-  Post Offices
-  Arenas
-  Community Centres
-  Curling Rinks
-  Libraries
-  Museums
-  Park Parking Lots
-  County Garages
-  Parcels
- Roads**
 -  Local Road
 -  County Road
 -  Highway
-  Railways
-  Trails
-  Waterbodies
-  Watercourses
-  Parks

1: 2,224



0.1 0 0.06 0.1 Kilometers

WGS_1984_Web_Mercator_Auxiliary_Sphere
Includes material © 2014 of the Queen's Printer for Ontario. All rights reserved.

This map is a user generated static output from an Internet mapping site and is for reference only. Data layers that appear on this map may or may not be accurate, current, or otherwise reliable.

THIS IS NOT SURVEY DATA. Parcels - Teranet 2002, Wellington County 2014

Notes

6-10180